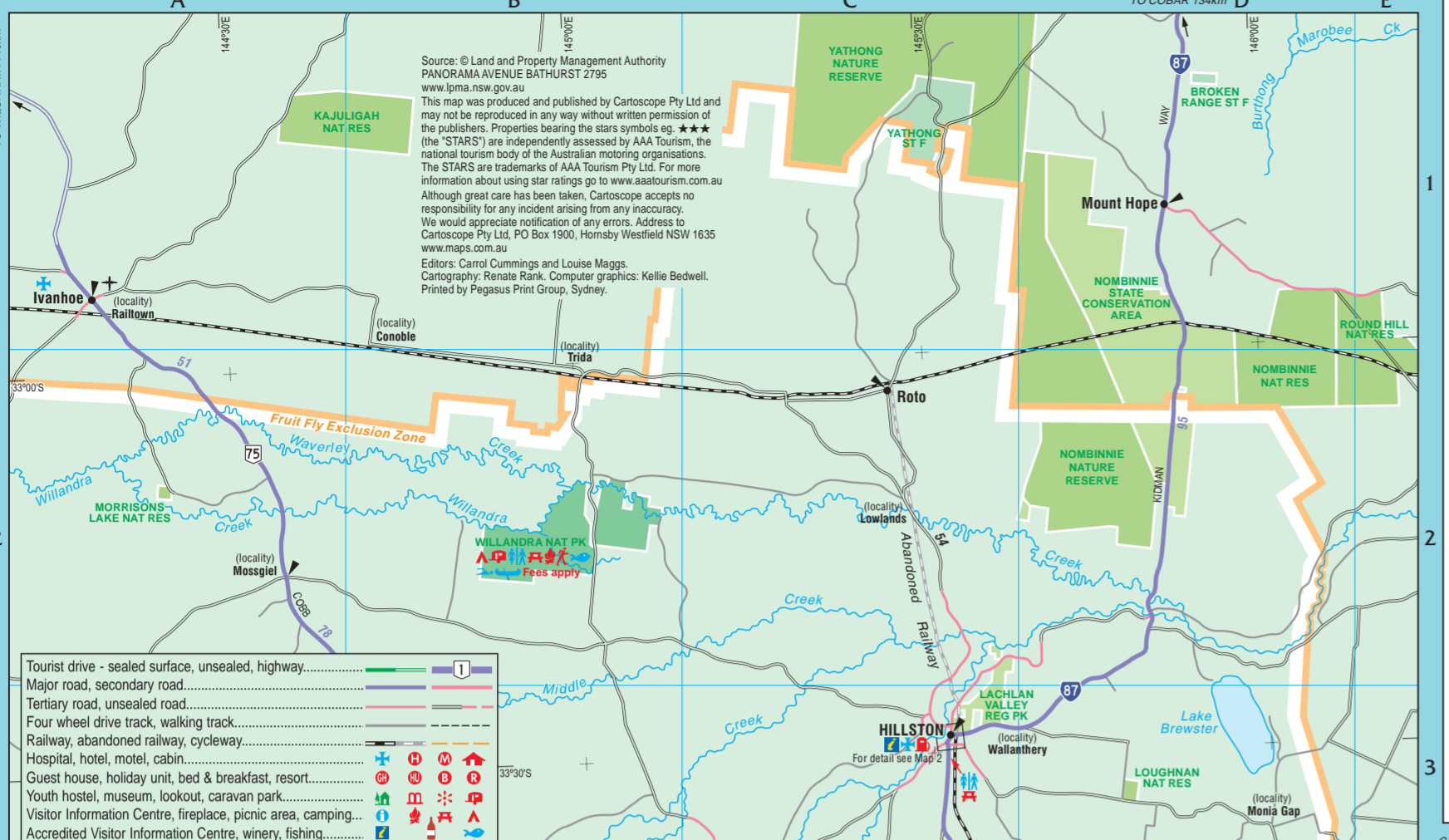
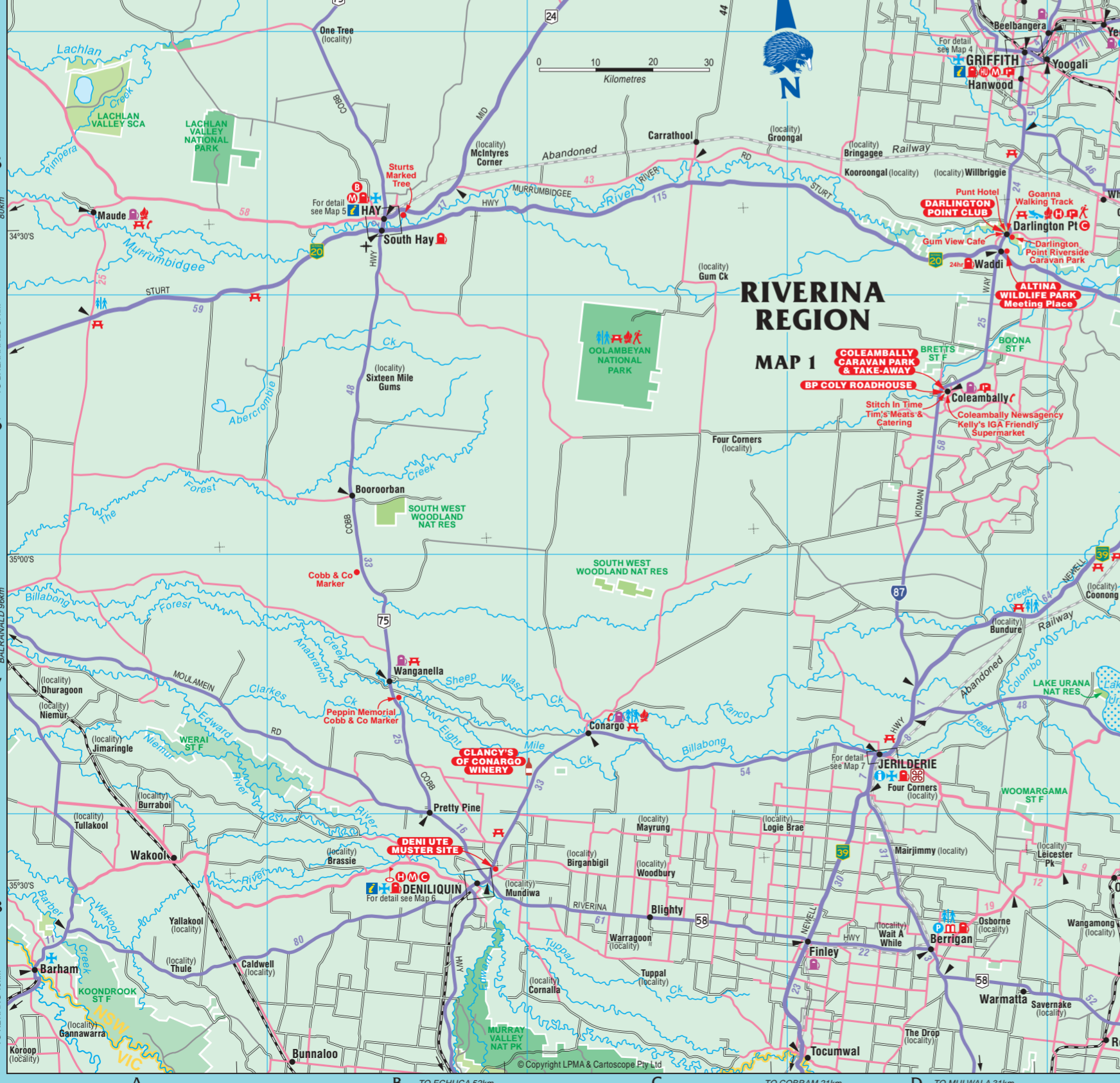


Source: © Land and Property Management Authority  
 PANORAMA AVENUE BATHURST 2795  
 www.lpma.nsw.gov.au  
 This map was produced and published by Cartoscope Pty Ltd and may not be reproduced in any way without written permission of the publishers. Properties bearing the stars symbols eg. ★★ (the 'STARS') are independently assessed by AAA Tourism, the national tourism body of the Australian motoring organisations. The STARS are trademarks of AAA Tourism Pty Ltd. For more information about using star ratings go to www.aaatourism.com.au. Although great care has been taken, Cartoscope accepts no responsibility for any incident arising from any inaccuracy. We would appreciate notification of any errors. Address to Cartoscope Pty Ltd, PO Box 1900, Hornsby Westfield NSW 1635 www.maps.com.au  
 Editors: Carol Cummings and Louise Maggs  
 Cartography: Renate Rank, Computer graphics: Kellie Bedwell, Printed by Pegasus Print Group, Sydney.



- Outback NSW Map
- Dubbo Region Map
- Riverina Region Map
- Capital Country Map
- Index to adjoining Cartoscope maps
- Snowy Mountains Map



**CARTOSCOPE MAPS AND GUIDES**

Log on to see detailed touring and holiday maps, information and to purchase maps and guides.

Click on the weblink below to log on

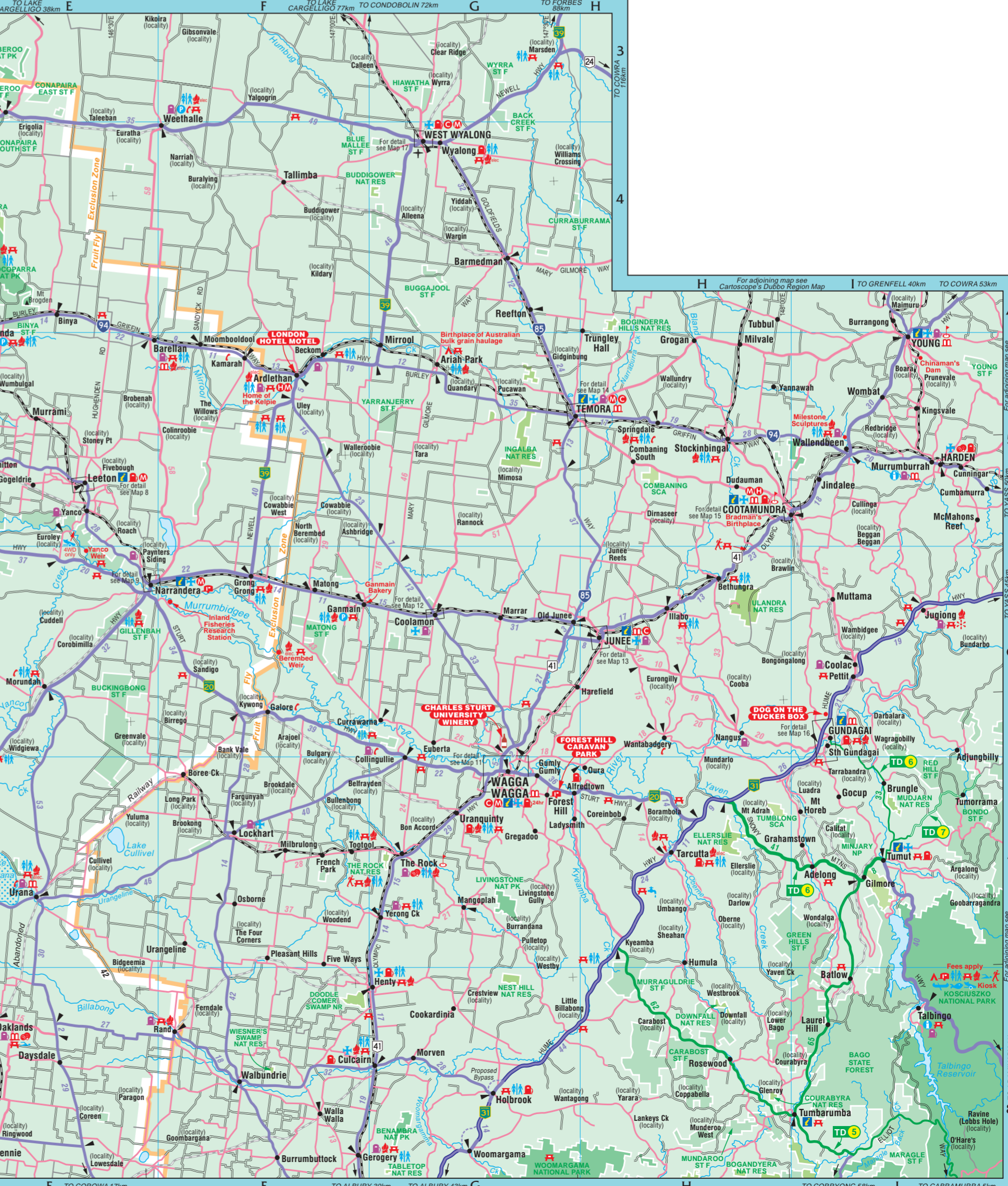
[www.maps.com.au](http://www.maps.com.au)

**Grab a map ... and plan your next getaway**

[www.lpma.nsw.gov.au](http://www.lpma.nsw.gov.au)

Click above for NSW Government map products

Land and Property Management Authority



TO WILKANINA 146km  
 TO COBAR 134km  
 TO LAKE CARGELIGO 38km  
 TO LAKE CARGELIGO 77km  
 TO CONDOBOLIN 72km  
 TO FORBES 88km  
 TO GRENFELL 40km  
 TO COWRA 53km  
 TO BALRANALD 57km  
 TO MULLALBA 52km  
 TO BALRANALD 52km  
 TO MULLALBA 52km  
 TO COBARRA 21km  
 TO MULWALA 31km  
 TO COROWA 17km  
 TO ALBURY 30km  
 TO ALBURY 43km  
 TO CORRYONG 58km  
 TO CABRAMURRA 51km