

**CARTOSCOPE MAPS AND GUIDES**



Log on to see detailed touring and holiday maps, information and to purchase maps and guides.

Click on the weblink below to log on

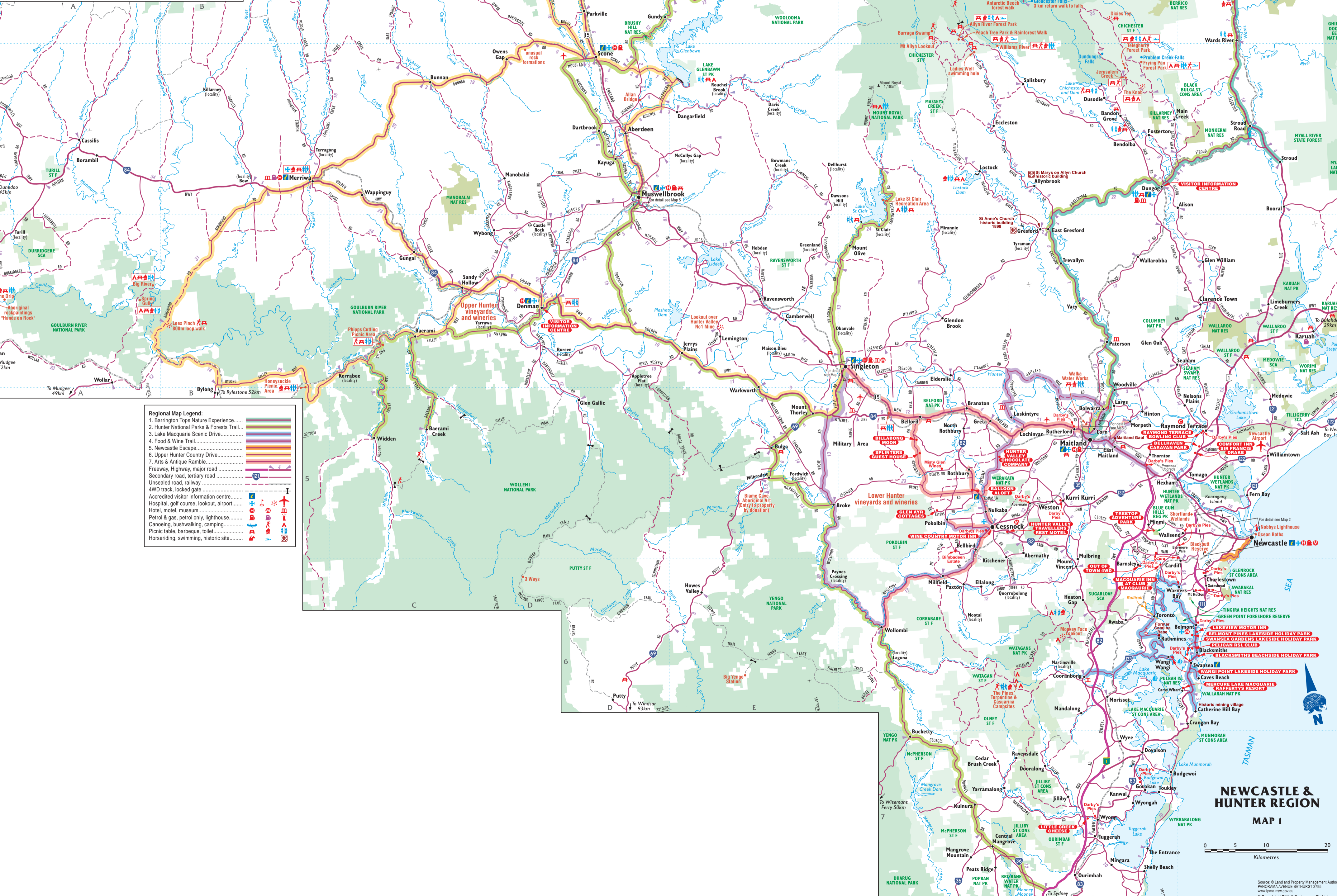

[www.maps.com.au](http://www.maps.com.au)

**Grab a map ... and plan your next getaway**

[www.lpma.nsw.gov.au](http://www.lpma.nsw.gov.au)

Click above for NSW Government map products

Land and Property Management Authority

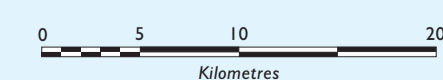


**Regional Map Legend:**

1. Barrington Tops Nature Experience.....	
2. Hunter National Parks & Forests Trail.....	
3. Lake Macquarie Scenic Drive.....	
4. Food & Wine Trail.....	
5. Newcastle Escape.....	
6. Upper Hunter Country Drive.....	
7. Arts & Antique Ramble.....	
Freeway, Highway, major road.....	
Secondary road, tertiary road.....	
Unsealed road, railway.....	
4WD track, locked gate.....	
Accredited visitor information centre.....	
Hospital, golf course, lookout, airport.....	
Hotel, motel, museum.....	
Patrol & gas, petrol only, lighthouse.....	
Canoeing, bushwalking, camping.....	
Picnic table, barbeque, toilet.....	
Horsingriding, swimming, historic site.....	

**NEWCASTLE & HUNTER REGION**

MAP 1



Source: © Land and Property Management Authority  
PANGRAMA AVENUE BATHURST 2215  
[www.lpma.nsw.gov.au](http://www.lpma.nsw.gov.au)  
© Copyright LPMA & Cartoscope Pty Ltd