

Monday to Friday														
map ref	Route	130	130	130	130	134	130	133	130	134	130	133	134	133
		am	am	am	am	am	am	am	am	am	am	am	am	am
<b>T</b>	Newcastle Coach Terminal (Stand 3)	...	4.30	...	...	...	...	...	6.15	...	...	...	...	...
<b>S</b>	Mayfield (Woolworths, Maitland Rd)	...	4.40	...	...	...	...	...	6.25	...	...	...	...	...
<b>R</b>	Fern Bay (Bay Way Caravan Park)	...	4.55	...	...	...	...	...	6.40	...	...	...	...	...
<b>Q</b>	Newcastle Airport	...	5.05	...	...	...	...	...	6.50	...	...	...	...	...
<b>P</b>	Salt Ash School	...	...	...	...	...	...	...	...	...	...	...	...	...
<b>O</b>	Bobs Farm School (Marsh Rd)	...	...	...	...	...	...	...	...	...	...	...	...	...
<b>N</b>	Soldiers Point (Ridgeway Ave)	...	...	...	...	6.35	...	7.10	...	7.12	...	7.32	7.35	8.05
<b>M</b>	Taylors Beach (Roundabout)	...	...	...	...	6.47	6.47	...	...	7.22	...	...	7.45	...
<b>L</b>	Anna Bay Shops (Gan Gan Rd)	...	...	...	6.30	6.53	6.53	...	...	7.29	7.33	...	7.50	...
<b>K</b>	Birubi Point (Fitzroy St)	...	...	...	...	...	6.55	...	...	...	7.36	...	...	...
<b>J</b>	Boat Harbour (Kingsley Drive)	...	...	...	...	...	...	...	...	...	7.42	...	7.55	...
<b>I</b>	Salamander Shopping Centre	...	...	6.10	6.45	...	7.10	7.25	...	...	8.00	D7.45	...	8.20
<b>F</b>	Vantage Estate Corlette	...	...	...	...	...	...	...	...	...	...	...	...	...
<b>G</b>	Galoola Dr & Bagnall Beach Rd	...	...	...	...	...	...	7.28	...	...	...	...	...	8.24
<b>H</b>	Corlette (Post Office)	...	...	6.15	6.50	...	7.14	...	...	...	8.04	...	...	...
<b>E</b>	Nelson Bay (opposite Coles, Donald St)	5.45	...	6.20	6.55	...	7.22	7.37	...	...	8.12	7.50	...	8.32
<b>D</b>	Seabreeze Shops	...	...	...	...	...	...	...	...	...	...	...	...	8.36
<b>C</b>	Little Beach (Dixon Drive) via Tomaree Hospital	...	...	...	...	...	...	...	...	...	...	...	...	...
<b>B</b>	Shoal Bay Resort (Shoal Bay Rd)	5.55	...	6.28	7.02	...	...	7.45	...	...	8.20	...	...	8.40
<b>A</b>	Fingal Bay Shops (Marine Dr)	6.05	...	6.38	7.07	...	...	7.55	...	...	8.30	...	...	...

Monday to Friday (cont...)														
map ref	Route	130	132	134	133	130	132	130	134	131	133	134	130	130
		am	am	am	am	am	am	am	am	am	am	am	am	am
<b>T</b>	Newcastle Coach Terminal (Stand 3)	7.10	...	...	...	8.15	...	9.30	...	10.00	...	...	10.45	11.45
<b>S</b>	Mayfield (Woolworths, Maitland Rd)	7.25	...	...	...	8.33	...	9.48	...	10.18	...	...	11.03	12.03
<b>R</b>	Fern Bay (Bay Way Caravan Park)	7.40	...	...	...	8.45	...	10.00	...	10.30	...	...	11.15	12.15
<b>Q</b>	Newcastle Airport	7.50	...	...	...	8.55	...	10.10	...	10.40	...	...	11.25	12.25
<b>P</b>	Salt Ash School	7.58	...	...	...	9.05	...	10.20	...	10.50	...	...	11.35	12.35
<b>O</b>	Bobs Farm School (Marsh Rd)	8.10	...	...	...	9.17	...	...	...	X	...	...	11.47	...
<b>N</b>	Soldiers Point (Ridgeway Ave)	...	8.23	8.32	9.30	...	10.30	...	10.45	X	11.40	11.45	...	...
<b>M</b>	Taylors Beach (Roundabout)	...	...	T8.42	...	...	...	...	T10.55	11.07	...	11.55	...	...
<b>L</b>	Anna Bay Shops (Gan Gan Rd)	8.20	...	8.55	...	9.25	...	10.40	11.05	X	...	12.05	11.55	12.53
<b>K</b>	Birubi Point (Fitzroy St)	...	...	...	...	9.28	...	...	...	X	...	...	11.58	...
<b>J</b>	Boat Harbour (Kingsley Drive)	8.25	...	...	...	...	...	10.45	...	X	...	...	...	12.58
<b>I</b>	Salamander Shopping Centre	8.40	8.40	...	9.45	9.45	10.45	11.00	...	11.15	11.55	...	12.15	1.15
<b>F</b>	Vantage Estate Corlette	...	8.44	...	...	...	10.49	...	...	...	...	...	...	...
<b>G</b>	Galoola Dr & Bagnall Beach Rd	...	...	...	9.49	...	...	...	...	...	12.00	...	...	...
<b>H</b>	Corlette (Post Office)	8.44	...	...	...	9.49	...	11.04	...	11.19	...	...	12.19	1.19
<b>E</b>	Nelson Bay (opposite Coles, Donald St)	8.52	8.53	...	9.57	9.57	10.57	11.12	...	11.27	12.08	...	12.27	1.27
<b>D</b>	Seabreeze Shops	...	...	...	10.01	...	11.01	...	...	...	12.11	...	...	...
<b>C</b>	Little Beach (Dixon Drive) via Tomaree Hospital	...	...	...	10.05	...	11.05	...	...	...	12.15	...	...	...
<b>B</b>	Shoal Bay Resort (Shoal Bay Rd)	9.03	9.03	...	...	10.05	...	11.20	...	11.35	...	...	12.35	1.35
<b>A</b>	Fingal Bay Shops (Marine Dr)	9.15	...	...	...	10.15	...	11.30	...	...	...	...	12.45	1.45


**Monday to Friday (cont...)**


map ref	Route	132	134	133	130	133	133	130	134	133	130	133	130	131
		pm	pm	pm	pm	pm	pm	pm	pm	pm	pm	pm	pm	pm
<b>T</b>	Newcastle Coach Terminal (Stand 3)	....	....	....	12.45	....	....	2.00	....	....	3.15	....	4.15	4.45
<b>S</b>	Mayfield (Woolworths, Maitland Rd)	....	....	....	1.03	....	....	2.18	....	....	3.33	....	4.33	5.03
<b>R</b>	Fern Bay (Bay Way Caravan Park)	....	....	....	1.15	....	....	2.30	....	....	3.45	....	4.45	5.15
<b>Q</b>	Newcastle Airport	....	....	....	1.25	....	....	2.40	....	....	3.55	....	4.55	5.25
<b>P</b>	Salt Ash School	....	....	....	1.35	....	....	2.50	....	....	4.05	....	5.05	5.35
<b>O</b>	Bobs Farm School (Marsh Rd)	....	....	....	1.47	....	....	3.02	....	....	4.17	....	5.17	X
<b>N</b>	Soldiers Point (Ridgeway Ave)	1.00	....	1.40	....	2.15	2.57	....	4.20	4.30	....	5.30	....	X
<b>M</b>	Taylors Beach (Roundabout)	....	1.10	....	....	....	....	....	4.30	....	....	....	....	5.50
<b>L</b>	Anna Bay Shops (Gan Gan Rd)	....	1.20	....	1.55	....	....	3.15	4.38	....	4.25	....	5.25	X
<b>K</b>	Birubi Point (Fitzroy St)	....	1.15	....	1.58	....	....	....	....	....	4.28	....	....	X
<b>J</b>	Boat Harbour (Kingsley Drive)	....	....	....	....	....	....	....	....	....	....	....	5.30	X
<b>I</b>	Salamander Shopping Centre	1.15	....	1.55	2.15	2.28	C3.17	3.35	....	4.43	4.45	5.44	5.45	5.57
<b>F</b>	Vantage Estate Corlette	1.19	....	....	....	....	....	....	....	....	....	....	....	....
<b>G</b>	Galoola Dr & Bagnall Beach Rd	....	....	1.58	....	....	....	....	....	4.47	....	....	....	....
<b>H</b>	Corlette (Post Office)	....	....	....	2.19	....	3.21	3.39	....	....	4.49	....	5.49	6.02
<b>E</b>	Nelson Bay (opposite Coles, Donald St)	1.27	....	2.07	2.28	....	3.30	3.47	....	4.55	4.57	....	5.57	6.10
<b>D</b>	Seabreeze Shops	1.31	....	....	2.32	....	3.34	....	....	4.59	5.01	....	....	....
<b>C</b>	Little Beach (Dixon Drive) via Tomaree Hospital	1.35	....	....	....	....	3.38	....	....	5.03	....	....	....	....
<b>B</b>	Shoal Bay Resort (Shoal Bay Rd)	....	....	....	2.38	....	....	3.55	....	....	5.07	....	6.05	6.18
<b>A</b>	Fingal Bay Shops (Marine Dr)	....	....	....	2.48	....	....	4.05	....	....	5.17	....	6.15	....

**Monday to Friday (cont...)**

map ref	Route	133	130	130	132	130	132	130	130
		pm	pm	pm	pm	pm	pm	pm	pm
<b>T</b>	Newcastle Coach Terminal (Stand 3)	....	5.30	6.00	....	7.00	....	8.00	8.30
<b>S</b>	Mayfield (Woolworths, Maitland Rd)	....	5.48	6.10	....	7.17	....	8.15	8.40
<b>R</b>	Fern Bay (Bay Way Caravan Park)	....	6.00	6.22	....	7.29	....	8.28	8.53
<b>Q</b>	Newcastle Airport	....	6.10	6.35	....	7.40	....	8.38	9.15
<b>P</b>	Salt Ash School	....	6.20	....	....	7.50	....	8.48	....
<b>O</b>	Bobs Farm School (Marsh Rd)	....	....	....	....	....	....	....	....
<b>N</b>	Soldiers Point (Ridgeway Ave)	6.10	....	....	7.12	....	8.48	....	....
<b>M</b>	Taylors Beach (Roundabout)	....	....	....	....	....	....	....	....
<b>L</b>	Anna Bay Shops (Gan Gan Rd)	....	6.38	....	....	8.08	....	9.05	....
<b>K</b>	Birubi Point (Fitzroy St)	....	....	....	....	....	....	....	....
<b>J</b>	Boat Harbour (Kingsley Drive)	....	....	....	....	....	....	....	....
<b>I</b>	Salamander Shopping Centre	6.24	6.52	....	7.25	8.23	9.00	9.20	....
<b>F</b>	Vantage Estate Corlette	....	....	....	7.29	....	9.04	....	....
<b>G</b>	Galoola Dr & Bagnall Beach Rd	6.27	....	....	....	....	....	....	....
<b>H</b>	Corlette (Post Office)	....	6.55	....	....	8.28	....	9.23	....
<b>E</b>	Nelson Bay (opposite Coles, Donald St)	6.35	7.02	....	7.37	8.35	9.10	9.30	....
<b>D</b>	Seabreeze Shops	....	....	....	7.41	....	....	....	....
<b>C</b>	Little Beach (Dixon Drive) via Tomaree Hospital	....	....	....	7.45	....	....	....	....
<b>B</b>	Shoal Bay Resort (Shoal Bay Rd)	....	7.10	....	....	8.43	....	9.38	....
<b>A</b>	Fingal Bay Shops (Marine Dr)	....	7.20	....	....	8.53	....	9.48	....

**Explanations**

- C** – Bus operates via Corlette.
- X** – Express service. Does not service this timing point.
- .... – Bus does not operate past this timing point.
-  – Wheelchair accessible service.


 For Monday to Friday timetables from Port Stephens to Newcastle go to page 2. For Route Map see fold out page.

Weekends & Public Holidays*														
map ref	Route	133	134	130	132	130	133	132	130	133	132	130	133	
		am	am	am	am	am	am	am	am	pm	pm	pm	pm	
<b>T</b>	Newcastle Coach Terminal (Stand 3)	...	...	...	...	8.10	...	...	10.15	...	...	12.45	...	
<b>S</b>	Mayfield (Woolworths, Maitland Rd)	...	...	...	...	8.27	...	...	10.33	...	...	1.03	...	
<b>R</b>	Fern Bay (Bay Way Caravan Park)	...	...	...	...	8.40	...	...	10.45	...	...	1.15	...	
<b>Q</b>	Newcastle Airport	...	...	...	...	8.50	...	...	10.55	...	...	1.25	...	
<b>P</b>	Salt Ash School	...	...	...	...	9.00	...	...	11.05	...	...	1.35	...	
<b>O</b>	Bobs Farm School (Marsh Rd)	...	...	...	...	9.12	...	...	...	...	...	1.47	...	
<b>N</b>	Soldiers Point (Ridgeway Ave)	6.30	6.58	...	8.20	...	10.00	10.45	...	12.25	1.25	...	3.10	
<b>M</b>	Taylors Beach (Roundabout)	...	7.03	...	...	...	...	...	...	...	...	...	...	
<b>L</b>	Anna Bay Shops (Gan Gan Rd)	...	7.15	7.15	...	9.20	...	...	11.25	...	...	1.55	3.20	
<b>K</b>	Birubi Point (Fitzroy St)	...	...	...	...	9.23	...	...	...	...	...	1.58	3.23	
<b>J</b>	Boat Harbour (Kingsley Drive)	...	...	...	...	...	...	...	11.30	...	...	...	...	
<b>I</b>	Salamander Shopping Centre	6.43	...	7.30	8.33	9.40	10.15	11.00	11.45	12.40	1.40	2.15	3.25	3.40
<b>F</b>	Vantage Estate Corlette	...	...	...	8.37	...	...	11.05	...	...	1.44	...	...	
<b>G</b>	Galoola Dr & Bagnall Beach Rd	...	...	...	...	...	...	...	...	12.45	...	...	3.29	
<b>H</b>	Corlette (Post Office)	...	...	7.33	...	9.42	...	...	11.49	...	...	2.19	3.44	
<b>E</b>	Nelson Bay (opposite Coles, Donald St)	...	...	7.42	8.45	9.52	...	11.12	11.57	12.52	1.52	2.27	3.37	3.52
<b>D</b>	Seabreeze Shops	...	...	...	8.49	...	...	11.16	...	...	1.56	...	3.41	
<b>C</b>	Little Beach (Dixon Drive) via Tomaree Hospital	...	...	...	8.52	...	...	11.20	...	...	2.00	...	3.45	
<b>B</b>	Shoal Bay Resort (Shoal Bay Rd)	...	...	7.50	8.55	10.00	...	11.24	12.05	...	2.04	2.35	...	4.00
<b>A</b>	Fingal Bay Shops (Marine Dr)	...	...	8.00	9.05	10.10	...	11.34	12.15	...	2.15	2.45	...	4.10

Weekends & Public Holidays* (cont...)							
map ref	Route	130	133	133	130	132	130
		pm	pm	pm	pm	pm	pm
<b>T</b>	Newcastle Coach Terminal (Stand 3)	2.45	...	...	5.30	...	7.00
<b>S</b>	Mayfield (Woolworths, Maitland Rd)	3.03	...	...	5.47	...	7.15
<b>R</b>	Fern Bay (Bay Way Caravan Park)	3.15	...	...	6.00	...	7.30
<b>Q</b>	Newcastle Airport	3.25	...	...	6.10	...	7.40
<b>P</b>	Salt Ash School	3.35	...	...	6.20	...	7.50
<b>O</b>	Bobs Farm School (Marsh Rd)	3.47	...	...	...	...	...
<b>N</b>	Soldiers Point (Ridgeway Ave)	...	4.30	6.35	...	7.05	8.15
<b>M</b>	Taylors Beach (Roundabout)	...	...	...	...	...	...
<b>L</b>	Anna Bay Shops (Gan Gan Rd)	3.55	...	...	6.38	...	8.08
<b>K</b>	Birubi Point (Fitzroy St)	3.58	...	...	...	...	...
<b>J</b>	Boat Harbour (Kingsley Drive)	...	...	...	...	...	...
<b>I</b>	Salamander Shopping Centre	4.15	4.45	6.50	6.52	7.18	8.25
<b>F</b>	Vantage Estate Corlette	...	...	...	...	7.22	...
<b>G</b>	Galoola Dr & Bagnall Beach Rd	...	...	...	...	...	...
<b>H</b>	Corlette (Post Office)	4.18	...	...	6.57	...	8.29
<b>E</b>	Nelson Bay (opposite Coles, Donald St)	4.27	...	...	7.05	7.30	8.35
<b>D</b>	Seabreeze Shops	...	...	...	...	7.34	...
<b>C</b>	Little Beach (Dixon Drive) via Tomaree Hospital	...	...	...	...	7.38	...
<b>B</b>	Shoal Bay Resort (Shoal Bay Rd)	4.35	...	...	7.13	...	8.43
<b>A</b>	Fingal Bay Shops (Marine Dr)	4.45	...	...	7.23	...	8.53

### \*Christmas Day

An abridged timetable operates on Christmas Day. For details call 4982 2940 or 131500 or see our website [www.pscoaches.com.au](http://www.pscoaches.com.au)

 For Weekend & Public Holiday timetables from Port Stephens to Newcastle go to page 4. For Route Map see fold out page.