

Monday to Friday														
map ref	Route	130	130	130	130	134	130	130	134	133	131	134	130	133
		am	am	am	am	am	am	am	am	am	am	am	am	am
A	Fingal Bay Shops (Marine Dr)	...	5.15	6.05	6.40	7.07	8.00	...	8.35	...
B	Shoal Bay Resort (Shoal Bay Rd)	...	5.25	6.15	6.52	7.17	8.10	...	8.50	8.47
C	Little Beach (Dixon Drive) via Tomaree Hospital	8.55
D	Seabreeze Shops	7.25	8.59
E	Nelson Bay (Coles, Donald St)	...	5.33	6.25	7.00	7.32	...	C7.50	8.20	...	8.58	9.03
F	Vantage Estate Corlette
G	Galoola Dr & Bagnall Beach Rd	9.08
H	Corlette (Post Office)	...	5.38	6.30	7.05	7.37	...	7.55	8.26	...	9.02	...
I	Salamander Shopping Centre	...	5.43	6.38	7.15	7.45	...	8.05	8.35	...	9.12	9.15
J	Boat Harbour (Kingsley Drive)	8.00	7.55	...	X
K	Birubi Point (Fitzroy St)	8.00	...	X	...	9.27	...
L	Anna Bay Shops (Gan Gan Rd)	...	5.57	6.53	...	6.53	7.30	8.05	T8.05	...	X T9.25	9.32	9.32	...
M	Taylors Beach (Roundabout)	6.58	8.10	...	8.42	9.30
N	Soldiers Point (Ridgeway Ave)	7.10	8.25	8.23	X	9.50	...	9.29
O	Bobs Farm School (Marsh Rd)	7.38	8.15	X
P	Salt Ash School	...	6.15	7.10	7.50	8.25	8.55	...	9.52	...
Q	Newcastle Airport	5.30	6.22	7.18	7.30	...	7.58	8.35	9.05	...	10.00	...
R	Fern Bay (Bay Way Caravan Park)	5.38	6.30	7.30	7.42	...	8.10	8.47	9.15	...	10.10	...
T	Newcastle Coach Terminal	6.05	6.55	7.55	8.05	...	8.35	9.20	9.40	...	10.35	...

Monday to Friday (cont...)														
map ref	Route	130	132	134	130	133	130	132	134	130	133	130	132	130
		am	am	am	am	am	am	pm	pm	pm	pm	pm	pm	pm
A	Fingal Bay Shops (Marine Dr)	9.30	10.30	...	11.45	1.00	...	2.00	...	3.05
B	Shoal Bay Resort (Shoal Bay Rd)	9.40	10.40	...	11.55	1.10	...	2.10	...	3.20
C	Little Beach (Dixon Drive) via Tomaree Hospital	...	10.10	11.10	...	12.25	1.40
D	Seabreeze Shops	9.45	10.14	11.14	...	12.28	1.43
E	Nelson Bay (Coles, Donald St)	9.52	10.18	...	10.50	11.18	12.05	12.32	...	1.20	1.47	2.20	2.15	3.30
F	Vantage Estate Corlette	...	10.23	12.37	2.20	...
G	Galoola Dr & Bagnall Beach Rd	11.23	1.52
H	Corlette (Post Office)	9.57	10.57	...	12.12	1.27	...	2.27	...	3.37
I	Salamander Shopping Centre	10.05	10.30	...	11.05	11.30	12.20	12.45	...	1.35	2.00	2.35	2.35	3.45
J	Boat Harbour (Kingsley Drive)	10.20	12.35	3.57
K	Birubi Point (Fitzroy St)	11.20	1.15	1.50	...	2.52
L	Anna Bay Shops (Gan Gan Rd)	10.25	...	11.15	11.25	...	12.40	...	1.20	1.55	...	3.00	...	4.05
M	Taylors Beach (Roundabout)	11.20	1.25
N	Soldiers Point (Ridgeway Ave)	...	10.44	11.35	...	11.44	...	12.59	1.38	...	2.14	...	2.55	...
O	Bobs Farm School (Marsh Rd)	10.33	12.50	3.08	...	4.13
P	Salt Ash School	10.45	11.45	...	1.00	2.15	...	3.20	...	4.25
Q	Newcastle Airport	10.53	11.53	...	1.08	2.23	...	3.28	...	4.33
R	Fern Bay (Bay Way Caravan Park)	11.03	12.03	...	1.18	2.33	...	3.38	...	4.43
T	Newcastle Coach Terminal	11.30	12.30	...	1.45	3.00	...	4.05	...	5.15













Monday to Friday (cont...)														
map ref	Route	133	134	130	132	130	133	130	132	130	130	132	130	132
		pm	pm	pm	pm	pm	pm	pm	pm	pm	pm	pm	pm	pm
A	Fingal Bay Shops (Marine Dr)	4.20	...	5.25	6.25	7.25
B	Shoal Bay Resort (Shoal Bay Rd)	4.30	...	5.35	6.35	7.35
C	Little Beach (Dixon Drive) via Tomaree Hospital	3.45	5.03	8.15
D	Seabreeze Shops	3.49	5.07	8.19
E	Nelson Bay (Coles, Donald St)	3.53	...	4.42	5.10	5.42	6.43	6.43	7.43	8.23	...	9.23
F	Vantage Estate Corlette	5.15	6.48	8.25	...	9.28
G	Galoola Dr & Bagnall Beach Rd	3.58
H	Corlette (Post Office)	4.47	...	5.47	6.48	7.48
I	Salamander Shopping Centre	4.05	...	4.55	5.20	5.55	5.57	...	6.55	6.55	7.53	8.35	...	9.35
J	Boat Harbour (Kingsley Drive)
K	Birubi Point (Fitzroy St)	5.10	...	6.10
L	Anna Bay Shops (Gan Gan Rd)	...	4.10	5.15	...	6.15	7.10	8.05
M	Taylor's Beach (Roundabout)	...	4.15
N	Soldiers Point (Ridgeway Ave)	4.19	4.29	...	5.30	...	6.09	...	7.10	8.47	...	9.47
O	Bobs Farm School (Marsh Rd)
P	Salt Ash School	5.35	...	6.35
Q	Newcastle Airport	5.43	...	6.43	...	7.15	9.50	...
R	Fern Bay (Bay Way Caravan Park)	5.53	...	6.53	...	7.25	10.00	...
T	Newcastle Coach Terminal	6.20	...	7.20	...	7.50	10.25	...






Monday to Friday (cont...)			
map ref	Route	130	130
		pm	pm
A	Fingal Bay Shops (Marine Dr)	9.00	9.50
B	Shoal Bay Resort (Shoal Bay Rd)	9.10	10.00
C	Little Beach (Dixon Drive) via Tomaree Hospital
D	Seabreeze Shops
E	Nelson Bay (Coles, Donald St)	9.18	10.08
F	Vantage Estate Corlette
G	Galoola Dr & Bagnall Beach Rd
H	Corlette (Post Office)	9.23	10.13
I	Salamander Shopping Centre	9.30	10.20
J	Boat Harbour (Kingsley Drive)
K	Birubi Point (Fitzroy St)
L	Anna Bay Shops (Gan Gan Rd)	9.45	10.30
M	Taylor's Beach (Roundabout)
N	Soldiers Point (Ridgeway Ave)
O	Bobs Farm School (Marsh Rd)
P	Salt Ash School
Q	Newcastle Airport
R	Fern Bay (Bay Way Caravan Park)
T	Newcastle Coach Terminal

Explanations


- C** – Bus operates via Corlette.
- T** – Bus travels into Taylor's Beach.
- X** – Express service. Does not service this timing point.
- ... – Bus does not operate past this timing point.
- Wheelchair accessible service.


i For Monday to Friday timetables from Newcastle to Port Stephens go to page 5. For Route Map see fold out page.

Weekends & Public Holidays*														
map ref	Route	130	133	130	133	133	130	132	130	133	132	130	130	132
		am	am	am	am	am	am	am	pm	pm	pm	pm	pm	pm
A	Fingal Bay Shops (Marine Dr)	6.17	...	8.05	9.10	...	10.30	11.35	12.30	...	2.20	...	3.15	...
B	Shoal Bay Resort (Shoal Bay Rd)	6.27	...	8.15	9.20	...	10.40	11.45	12.40	...	2.30	...	3.27	...
C	Little Beach (Dixon Drive) via Tomaree Hospital	9.24	11.48	2.33	3.57
D	Seabreeze Shops	9.27	11.50	2.35	4.01
E	Nelson Bay (Coles, Donald St)	6.35	...	8.27	9.32	...	10.50	11.55	12.50	12.58	C 2.42	...	3.37	4.05
F	Vantage Estate Corlette	12.00	4.10
G	Galoola Dr & Bagnall Beach Rd	9.37	1.03
H	Corlette (Post Office)	6.40	...	8.32	10.57	...	12.57	...	2.47	...	3.44	...
I	Salamander Shopping Centre	6.45	6.45	8.40	9.45	10.15	11.05	12.07	1.05	1.10	2.58	2.58	3.50	4.17
J	Boat Harbour (Kingsley Drive)	11.15	3.08
K	Birubi Point (Fitzroy St)	8.55	1.20	3.13
L	Anna Bay Shops (Gan Gan Rd)	7.00	...	9.00	11.25	...	1.25	3.18	4.10	...
M	Taylors Beach (Roundabout)
N	Soldiers Point (Ridgeway Ave)	...	6.58	...	9.59	10.29	...	12.21	...	1.24	3.10	4.30
O	Bobs Farm School (Marsh Rd)	9.05	11.33
P	Salt Ash School	7.15	...	9.20	11.45	...	1.45	4.30	...
Q	Newcastle Airport	7.25	...	9.28	11.53	...	1.53	4.38	...
R	Fern Bay (Bay Way Caravan Park)	7.35	...	9.38	12.03	...	2.03	4.48	...
T	Newcastle Coach Terminal	8.00	...	10.05	12.30	...	2.30	5.15	...

Weekends & Public Holidays* (cont...)									
map ref	Route	132	130	130	134	133	130	132	130
		pm	pm	pm	pm	pm	pm	pm	pm
A	Fingal Bay Shops (Marine Dr)	...	4.15	5.25	7.30	...	8.55
B	Shoal Bay Resort (Shoal Bay Rd)	...	4.25	5.35	7.40	...	9.05
C	Little Beach (Dixon Drive) via Tomaree Hospital	7.42
D	Seabreeze Shops	7.46
E	Nelson Bay (Coles, Donald St)	...	4.37	5.45	7.48	7.50	9.15
F	Vantage Estate Corlette	7.55
G	Galoola Dr & Bagnall Beach Rd
H	Corlette (Post Office)	...	4.44	5.50	7.53	...	9.20
I	Salamander Shopping Centre	4.50	4.50	5.58	...	6.52	8.00	8.02	9.25
J	Boat Harbour (Kingsley Drive)
K	Birubi Point (Fitzroy St)	...	5.05
L	Anna Bay Shops (Gan Gan Rd)	...	5.10	6.15	6.15	...	8.15	...	9.42
M	Taylors Beach (Roundabout)	6.20
N	Soldiers Point (Ridgeway Ave)	5.05	6.35	7.05	...	8.15	...
O	Bobs Farm School (Marsh Rd)
P	Salt Ash School	...	5.30
Q	Newcastle Airport	...	5.38
R	Fern Bay (Bay Way Caravan Park)	...	5.48
T	Newcastle Coach Terminal	...	6.15

Explanations

- C** – Bus operates via Corlette.
- D** – Bus travels direct.
- T** – Bus travels into Taylors Beach.
- X** – Express service. Does not service this timing point.
- ... – Bus does not operate past this timing point.
-  – Wheelchair accessible service.

 For Weekend & Public Holiday timetables from Newcastle to Port Stephens go to page 7. For Route Map see fold out page.

*Christmas Day

An abridged timetable operates on Christmas Day. For details call 4982 2940 or 131500 or see our website www.psoaches.com.au