

Emergency Numbers and Services

Ambulance, Fire, Police P. 000
Poisons Information Centre
P. 131 126

Coonabarabran

Police P. 6842 7299
Hospital P. 6842 2211

Medical Services

Warrumbungle Medical Centre
P. 6842 3333

Coonabarabran Medical Centre
P. 6842 3366

Strand Arcade Family
Medical Centre P. 6842 3033

Dentist P. 6842 1396

Vet P. 6842 1251

Pick up a local village brochure for important phone numbers in all other towns.

Warrumbungle Region

NRMA Road Service P. 131 111

SES Road Conditions P. 132 701

WIRES P. 6842 2373

Road Conditions (NSW) P. 132 701

Warrumbungle Shire Council

Coonabarabran P. 6849 2000

Coolah P. 6378 5000

Travelling with Pets?

For pet friendly accommodation information call 1800 242 881.

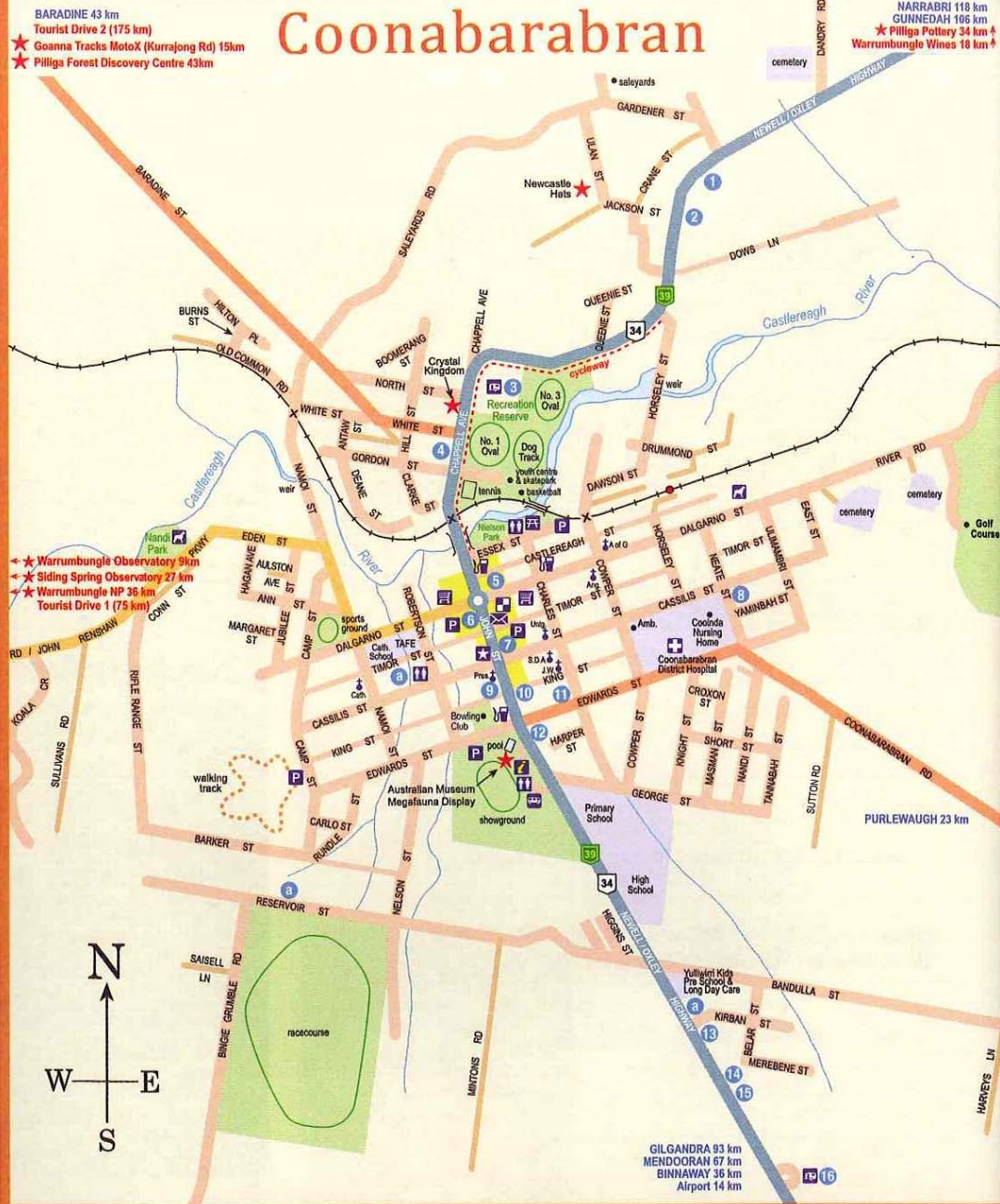
Internet Access

Coonabarabran Library: P. 6842 1093

Coolah Library: P. 6377 1910

Baradine RTC: P. 6843 1166

Coonabarabran



Clarke and Cunningham

SOLICITORS

John McCaffrey – Principal
Pamela Maclean



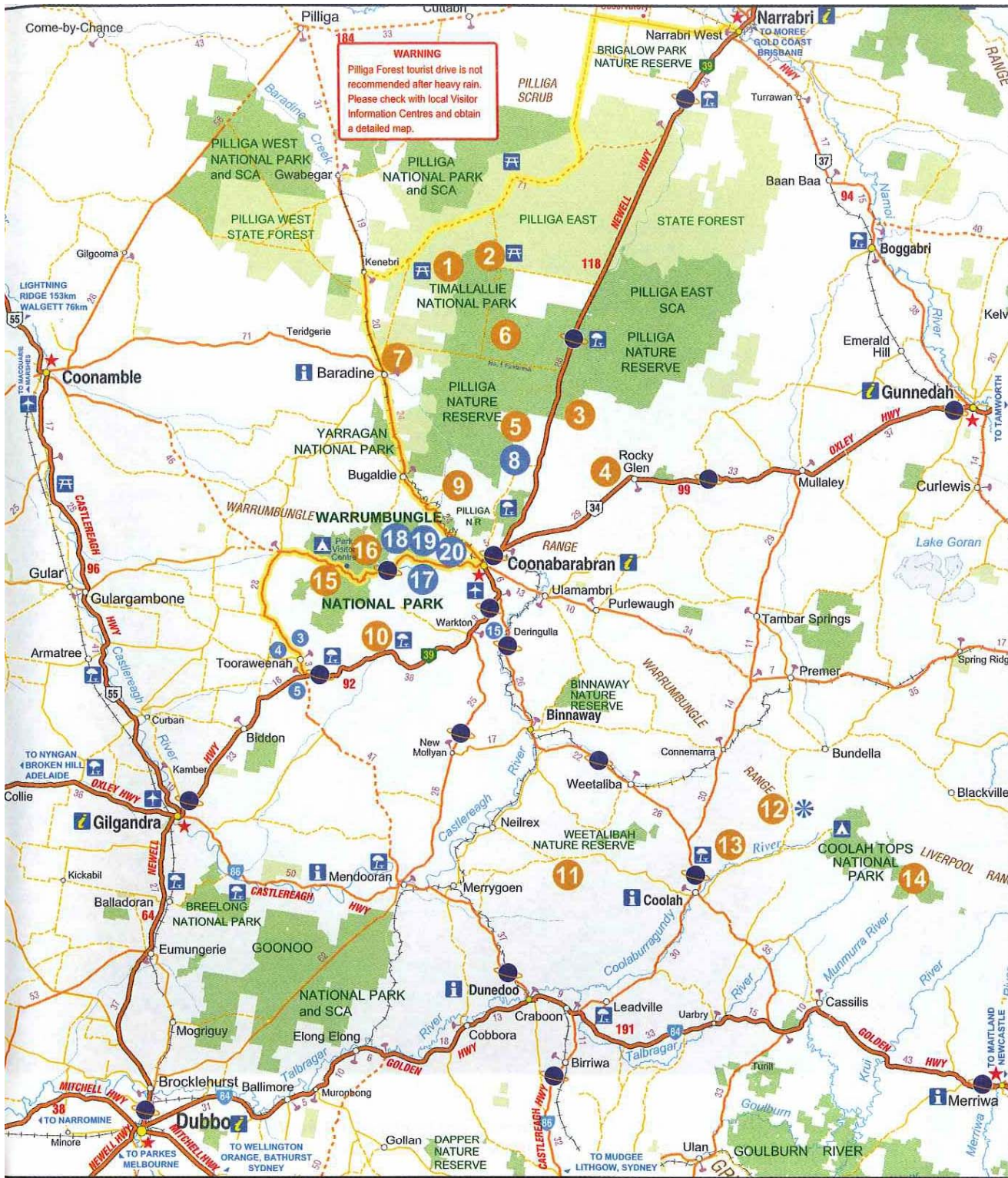
12a John St, Coonabarabran P. 02 6842 1455 F. 02 6842 2101
E. admin@clarkeandcunningham.com.au

Places to Stay

1. Amber Court Motor Inn
2. Castlereagh Village
3. John Oxley Caravan Park
4. Poplars Motor Inn
5. Clock Tower Motor Inn
6. Imperial Hotel
7. Royal Hotel
8. Overflow B&B
9. Acacia Motor lodge
10. All Travellers Motor Inn
11. Starlight Cottage B&B
12. Country Gardens Motel
13. El Paso Motel
14. Matthew Plinders Motor Inn
15. Wagon Wheel Motel & Units
16. Getaway Tourist Park

Coonabarabran Temperatures and rainfall

| Months | JAN | FEB | MAR | APR | MAY | JUN | JUL | AUG | SEP | OCT | NOV | DEC |
|-------------|-----|-----|-----|-----|-----|-----|-----|-----|-----|-----|-----|-----|
| Temp Max | 32 | 30 | 28 | 24 | 19 | 16 | 15 | 16 | 20 | 24 | 28 | 30 |
| Temp Min | 15 | 15 | 11 | 7 | 3 | 1 | 0 | 1 | 4 | 7 | 11 | 13 |
| Rain mm avg | 91 | 81 | 62 | 54 | 55 | 56 | 55 | 54 | 50 | 61 | 64 | 66 |



While you're here...

- 1 The Aloes Picnic Area
- 2 The Salt Caves
- 3 The Sandstone Caves
- 4 Oxley's Crossing
- 5 Pilliga Pottery
- 6 Pilliga National Park
- 7 Pilliga Forest Discovery Centre
- 8 The Old Schoolhouse / Poets Cottage
- 9 Goanna Tracks MotoX
- 10 Hickey's Falls
- 11 King Togie's Headstone
- 12 Pandoras Pass
- 13 The Black Stump
- 14 Coolah Tops National Park
- 15 Warrumbungle National Park
- 16 Siding Spring Observatory & Exploratory
- 17 Craggibungle Cabin
- 18 Timor Country Cottages
- 19 Warrumbungles Holiday Camp
- 20 Warrumbungles Mountain Motel
- World's Largest Virtual Solar System Drive


Explore Warrumbungle Region

Warrumbungle region

- | | |
|--|--|
| | National highway marker, National route marker |
| | Highway; State route marker |
| | Main road sealed, unsealed |
| | Secondary road sealed, unsealed |
| | Minor road sealed, unsealed |
| | Cumulative distance |
| | Intermediate distance |
| | Railway; Station |
| | Scenic tourist drive |
| | National park (NP); State forest (SF) |
| | Nature reserve (NR); State conservation area (SCA) |

Legend

- Airport
- Camping
- Lookout
- Picnic area
- Roadside rest area
- Visitor information
- Accredited visitor information centre
- Attractions
- Accommodation



© NSW DEPARTMENT OF LANDS 2007
www.maps.nsw.gov.au
 Department of Lands

STOP. REVIVE. SURVIVE.

New South Wales

There's no place like it

An initiative of Warrumbungle Shire Council, RTA