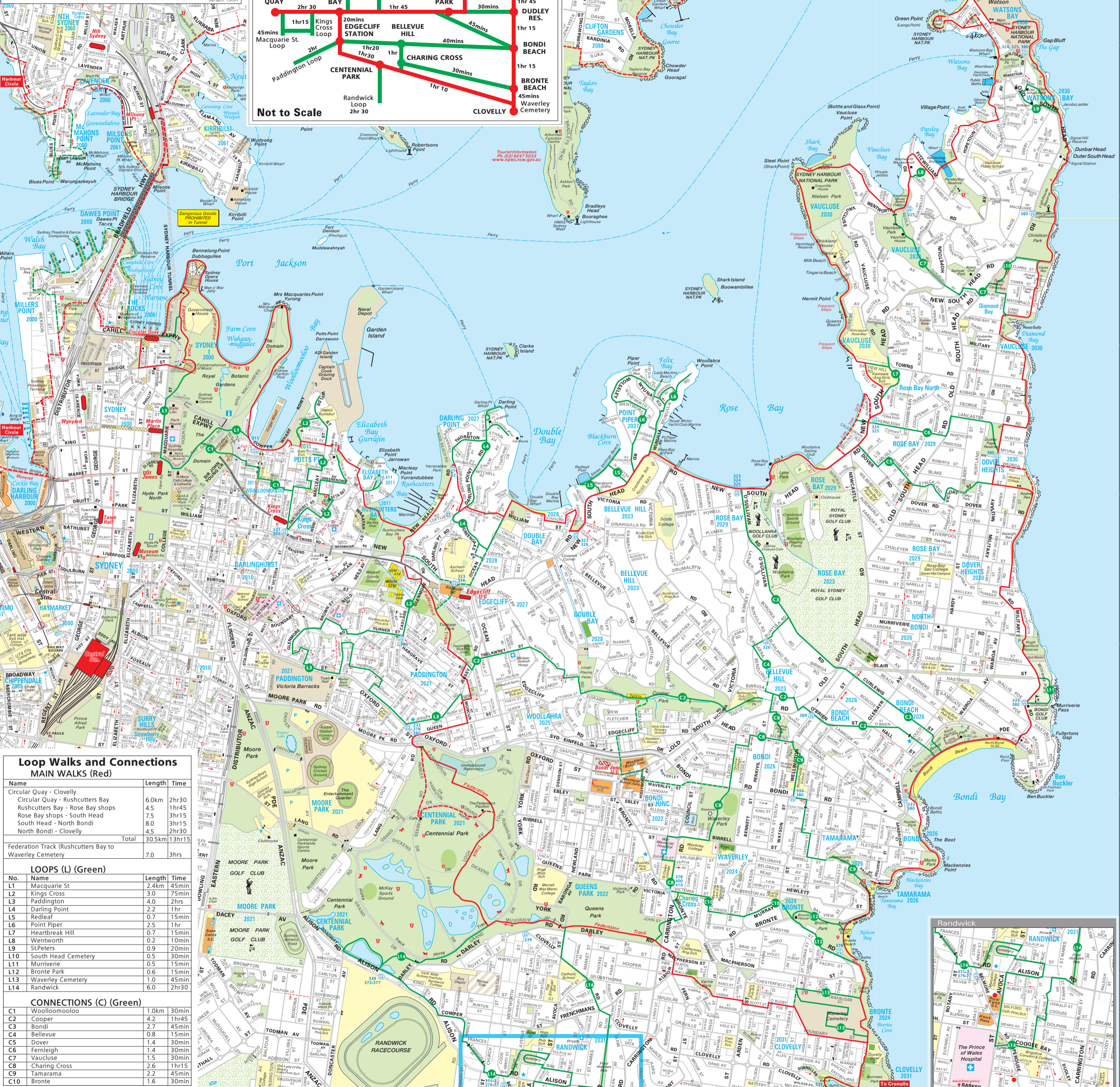
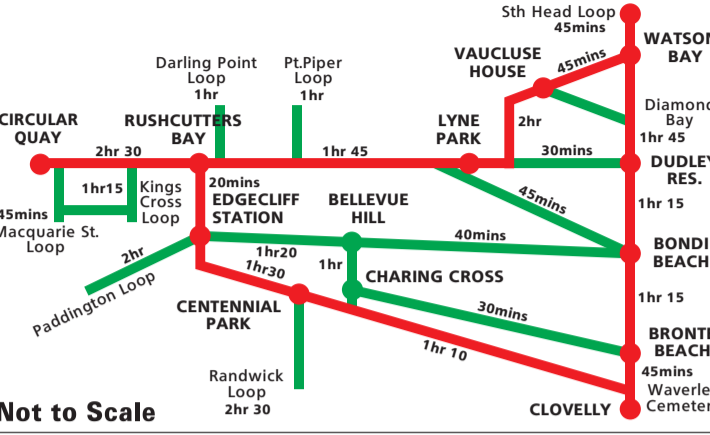


HARBOUR BRIDGE TO SOUTH HEAD AND CLOVELLY

This map is customised using maps published in the Sydney Street Directory of Greater Sydney 2008.

Approximate Walking Times - Harbour Bridge to Clovelly



Loop Walks and Connections MAIN WALKS (Red)

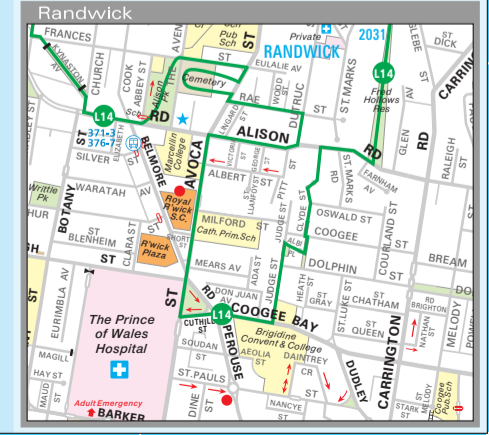
Name	Length	Time
Circular Quay - Clovelly		
Circular Quay - Rushcutters Bay	6.0km	2hr30
Rushcutters Bay - Rose Bay shops	4.5	1hr45
Rose Bay shops - South Head	7.5	3hr15
South Head - North Bondi	8.0	3hr15
North Bondi - Clovelly	4.5	2hr30
Total	30.5km	13hr15
Federation Track (Rushcutters Bay to Waverley Cemetery)	7.0	3hrs

LOOPS (L) (Green)

No.	Name	Length	Time
L1	Macquarie St	2.4km	45min
L2	Kings Cross	3.0	75min
L3	Paddington	4.0	2hrs
L4	Darling Point	2.2	1hr
L5	Redleaf	0.7	15min
L6	Point Piper	2.5	1hr
L7	Heartbreak Hill	0.7	15min
L8	Wentworth	0.2	10min
L9	St Peters	0.9	20min
L10	South Head Cemetery	0.5	30min
L11	Murrivie	0.5	15min
L12	Bronte Park	0.6	15min
L13	Waverley Cemetery	1.0	45min
L14	Randwick	6.0	2hr30

CONNECTIONS (C) (Green)

No.	Name	Length	Time
C1	Woolloomooloo	1.0km	30min
C2	Cooper	4.2	1hr45
C3	Bondi	2.7	45min
C4	Bellevue	0.8	15min
C5	Dover	1.4	30min
C6	Fernleigh	1.4	30min
C7	Vaucluse	1.5	30min
C8	Charing Cross	2.6	1hr15
C9	Tamarama	2.2	45min
C10	Bronte	1.6	30min



See Randwick Insert