

## Description of route in this timetable

### Route 987

#### Kurnell to Cronulla

via Captain Cook Drive.

Service operates daily.

# 987

## Kurnell to Cronulla

### Bus Timetable

via Captain Cook Drive



Includes accessible services  
Effective from 27 April 2015

Visit **transportnsw.info**

Call **131 500** TTY 1800 637 500



## What's inside

Your Bus timetable .....	1
Your ticketing options .....	1
Accessible services .....	1
How to use this timetable .....	1
Other general information.....	1
Bus contacts .....	1

### Timetables

#### From Cronulla towards Kurnell (& return)

Monday to Friday .....	2
Saturday .....	3
Sunday & Public Holidays .....	3
Explanation of definitions and symbols .....	4
Bus route map .....	5

## Your Bus timetable

Our bus services take you around the Sydney metropolitan area and further afield, including Newcastle, the Lower Hunter, the Central Coast, the Blue Mountains, Lithgow and the Illawarra. If you have any questions about getting around on buses, just ask. Staff are here for you.

## Your ticketing options

### Opal

Opal is the easy, convenient and fast way to pay for travel on public transport. With an Opal card you simply load value onto your card via a range of convenient options then you're ready to travel.

At the start of your journey, tap your Opal card on an Opal card reader at train stations, on buses, ferry wharves and light rail stops. Tap off at the end of your journey and the correct fare is calculated automatically and deducted from the value on your card.

Opal comes with lots of travel benefits, including:

- Weekly Travel Rewards
- 30% off-peak discount on trains
- Daily, Weekly and Sunday Travel Caps

Travel Caps exclude the airport station access fee.

Visit [opal.com.au](http://opal.com.au) or call **13 67 25 (13 OPAL)** for more information, to find your nearest Opal retailer, or to order your Opal card.

### MyTrain, MyBus, MyFerry and MyMulti tickets and Pensioner Excursion Tickets (PETs)

Travel on one mode only, or multiple modes including light rail.


Tickets can be purchased from Transport Shops, ticket resellers, ticket offices and vending machines at train stations and selected ferry wharves. Single tickets are available from staff on board buses and light rail vehicles.

Some Sydney CBD bus services and transport interchanges are PrePay-only between 07:00 and 19:00. For these services, you need to purchase your tickets in advance.

Tickets purchased from train stations and ferry wharves activate immediately. Tickets purchased from all other outlets activate from date of first use.

Visit [transportnsw.info](http://transportnsw.info) or call Transport Info on **131 500** for further details.

## Accessible services

All new buses have stepless, low-level floors, with space for wheelchairs, prams or strollers. Wheelchair-accessible buses also run on selected bus services. Look for the symbol  in this timetable. Some older buses may not have all the features you need. There will be more accessible services as older buses are replaced.

We try to make sure accessible buses run as intended. If an accessible bus is not available for a scheduled route, we apologise in advance for the inconvenience.

## How to use this timetable

- Go to the route map at the back of this timetable and find the two timing points your bus stop is located between.
- Then find these two timing points on the timetable.
- Your bus is scheduled to arrive between the times shown for these points.

### For example

If your bus stop is located between timing points A and B on the route map, then your bus is scheduled to arrive between the times shown for A and B in the timetable. Please arrive at your bus stop around 5 minutes before your bus is scheduled.

This timetable is expressed in 24-hour time.

12 midnight to 12 midday	12 midday to 12 midnight
00:00 to 11:59	12:00 to 23:59
12.00 am = 00:00	12.00 pm = 12:00
1.00 am = 01:00	1.00 pm = 13:00
2.00 am = 02:00	2.00 pm = 14:00
3.00 am = 03:00	3.00 pm = 15:00
4.00 am = 04:00	4.00 pm = 16:00
5.00 am = 05:00	5.00 pm = 17:00
6.00 am = 06:00	6.00 pm = 18:00
7.00 am = 07:00	7.00 pm = 19:00
8.00 am = 08:00	8.00 pm = 20:00
9.00 am = 09:00	9.00 pm = 21:00
10.00 am = 10:00	10.00 pm = 22:00
11.00 am = 11:00	11.00 pm = 23:00

## Download real-time apps [transportnsw.info/apps](https://transportnsw.info/apps)

Real-time apps let you track trains, buses, ferries and light rail in real time on the go. So don't miss your next Transport connection. Download one of the handy apps to track your service on your mobile device.

- Where your train, bus, ferry or light rail service is right now
- Estimated arrival times
- Service updates
- Closest stations, stops, wharves and routes
- Accessibility details.

## Who is providing my bus services?

The bus services shown in this timetable are run by Transdev NSW.

## Is this timetable current?

We try to make sure services depart at the specified times. However, timetables may change and services may be delayed, cancelled or diverted due to circumstances beyond our control.

If you have not travelled with us for a while, you can confirm this timetable is still current by visiting [transportnsw.info](https://transportnsw.info) or calling **131 500**.

Over Christmas and the New Year, a reduced timetable may operate. If you're travelling during this time, plan your trip at [transportnsw.info](https://transportnsw.info) or call **131 500**.

## Bus etiquette

Eating, drinking, smoking or playing loud music on the bus is not allowed. By law, smoking is not allowed at any bus stop, or at train stations, ferry wharves or light rail stops.

## Helpful contacts

To plan your trip, get service information and make general enquiries:

Visit [transportnsw.info](https://transportnsw.info)

Call **131 500** TTY **1800 637 500**

### Lost property offices

Visit [transportnsw.info](https://transportnsw.info) or call **131 500** TTY **1800 637 500** to contact the operator of your service. If you still have your bus ticket, it will help identify the bus you travelled on.

### Emergencies

Call Triple Zero (**000**)

### Crime Stoppers

To give information that may help stop, solve or prevent criminal activity

Call **1800 333 000**

### Police Assistance Line

To report thefts or other non-life threatening matters

Call **131 444**

**Disclaimer:** Information in this timetable is based on the latest details at the time of printing, and is subject to change without notice.

Monday to Friday											
map ref	Route Number	987	987	987	987	987	987	987	987	987	987
<b>T</b>	<b>Cronulla Station</b> <i>train from City arrives</i>	06:08	...	07:38	07:52	08:23	09:51	11:23	12:23	13:23	15:23
<b>A</b>	<b>Cronulla Station</b>	06:17	...	07:45	<b>S</b> 07:57	08:30	10:05	11:35	12:35	13:35	15:30
<b>B</b>	<b>North Cronulla</b> Hume Road	06:21	...	07:49	<b>S</b> 08:01	08:34	10:09	11:39	12:39	13:39	15:34
<b>C</b>	<b>Greenhills Beach</b> Trinity Street & Captain Cook Drive	06:24	...	07:52	<b>S</b> 08:07	08:42	10:12	11:42	12:42	13:42	15:37
<b>D</b>	Bridges Street & Captain Cook Drive	06:30	07:33	07:58	<b>S</b> 08:13	08:48	10:18	11:48	12:48	13:48	15:43
<b>E</b>	<b>Kurnell School</b> Dampier Street	06:32	07:35	08:00	<b>S</b>	08:50	10:20	11:50	12:50	13:50	15:45
<b>F</b>	Cape Solander Drive & Captain Cook Drive	06:36	07:39	08:04	<b>S</b> 08:16	08:54	10:24	11:54	12:54	13:54	15:49
<b>C</b>	<b>Greenhills Beach</b> Trinity Street & Captain Cook Drive	06:42	07:45	08:10	<b>S</b> 08:22	09:00	10:30	12:00	13:00	14:00	15:55
<b>B</b>	<b>North Cronulla</b> Hume Road	06:46	07:49	08:14	<b>S</b> 08:26	09:04	10:34	12:04	13:04	14:04	15:59
<b>A</b>	<b>Cronulla Station</b>	06:52	07:55	08:23	<b>S</b> 08:32	09:10	10:40	12:10	13:10	14:10	16:08
<b>T</b>	<b>Cronulla Station</b> <i>train to City departs</i>	07:00	08:00	08:29	08:40	09:18	10:48	12:18	13:18	14:18	16:18

## Monday to Friday (continued...)

map ref	Route Number	987	987	987
<b>T</b>	<b>Cronulla Station</b> <i>train from City arrives</i>	16:24	17:19	18:27
<b>A</b>	<b>Cronulla Station</b>	16:30	17:30	18:35
<b>B</b>	<b>North Cronulla</b> Hume Road	16:34	17:34	18:38
<b>C</b>	<b>Greenhills Beach</b> Trinity Street & Captain Cook Drive	16:37	17:37	18:41
<b>D</b>	Bridges Street & Captain Cook Drive	16:43	17:43	18:46
<b>E</b>	<b>Kurnell School</b> Dampier Street	16:45	17:45	18:48
<b>F</b>	Cape Solander Drive & Captain Cook Drive	16:49	17:49	18:52
<b>C</b>	<b>Greenhills Beach</b> Trinity Street & Captain Cook Drive	16:54	17:54	18:57
<b>B</b>	<b>North Cronulla</b> Hume Road	16:58	17:58	19:01
<b>A</b>	<b>Cronulla Station</b>	17:03	18:03	19:06
<b>T</b>	<b>Cronulla Station</b> <i>train to City departs</i>	17:18	18:18	19:18

<b>Saturday</b>									
map ref	Route Number	987	987	987	987	987	987	987	987
<b>T</b>	<b>Cronulla Station</b> <i>train from City arrives</i>	08:14	09:14	10:42	12:12	13:12	14:42	16:12	17:42
<b>A</b>	<b>Cronulla Station</b>	08:20	09:20	10:50	12:20	13:20	14:50	16:20	17:50
<b>B</b>	<b>North Cronulla</b> Hume Road	08:24	09:24	10:54	12:24	13:24	14:54	16:24	17:54
<b>C</b>	<b>Greenhills Beach</b> Trinity Street & Captain Cook Drive	08:27	09:27	10:57	12:27	13:27	14:57	16:27	17:57
<b>D</b>	Bridges Street & Captain Cook Drive	08:33	09:33	11:03	12:33	13:33	15:03	16:33	18:03
<b>E</b>	<b>Kurnell School</b> Dampier Street	08:35	09:35	11:05	12:35	13:35	15:05	16:35	18:05
<b>F</b>	Cape Solander Drive & Captain Cook Drive	08:38	09:38	11:08	12:38	13:38	15:08	16:38	18:08
<b>C</b>	<b>Greenhills Beach</b> Trinity Street & Captain Cook Drive	08:44	09:44	11:14	12:44	13:44	15:14	16:44	18:14
<b>B</b>	<b>North Cronulla</b> Hume Road	08:48	09:48	11:18	12:48	13:48	15:18	16:48	18:18
<b>A</b>	<b>Cronulla Station</b>	08:53	09:53	11:23	12:53	13:53	15:23	16:53	18:23
<b>T</b>	<b>Cronulla Station</b> <i>train to City departs</i>	09:02	10:02	11:32	13:02	14:02	15:32	17:02	18:32

<b>Sunday &amp; Public Holidays</b>					
map ref	Route Number	987	987	987	987
<b>T</b>	<b>Cronulla Station</b> <i>train from City arrives</i>	07:14	10:26	16:42	18:12
<b>A</b>	<b>Cronulla Station</b>	07:35	10:40	16:50	18:20
<b>B</b>	<b>North Cronulla</b> Hume Road	07:38	10:43	16:53	18:23
<b>C</b>	<b>Greenhills Beach</b> Trinity Street & Captain Cook Drive	07:41	10:46	16:56	18:26
<b>D</b>	Bridges Street & Captain Cook Drive	07:46	10:51	17:01	18:31
<b>E</b>	<b>Kurnell School</b> Dampier Street	07:48	10:53	17:03	18:33
<b>F</b>	Cape Solander Drive & Captain Cook Drive	07:52	10:57	17:07	18:37
<b>C</b>	<b>Greenhills Beach</b> Trinity Street & Captain Cook Drive	07:57	11:02	17:12	18:42
<b>B</b>	<b>North Cronulla</b> Hume Road	08:01	11:06	17:16	18:46
<b>A</b>	<b>Cronulla Station</b>	08:06	11:11	17:21	18:51
<b>T</b>	<b>Cronulla Station</b> <i>train to City departs</i>	08:18	11:18	17:32	19:02

## Explanation of definitions and symbols

- S Bus operates on school days only and diverts from Dampier Street directly to Prince Charles Parade, omitting Torres Street, Balboa Street and the western end of Prince Charles Parade.

## Fare Sections

Bus routes are broken into sections, so you only pay for the distance you travel. MyBus tickets are based on these sections.

For information on tickets and fares, visit [transportnsw.info](http://transportnsw.info) or call **131 500**.

**Section Points for services shown in this timetable are located at:**

### Route 987

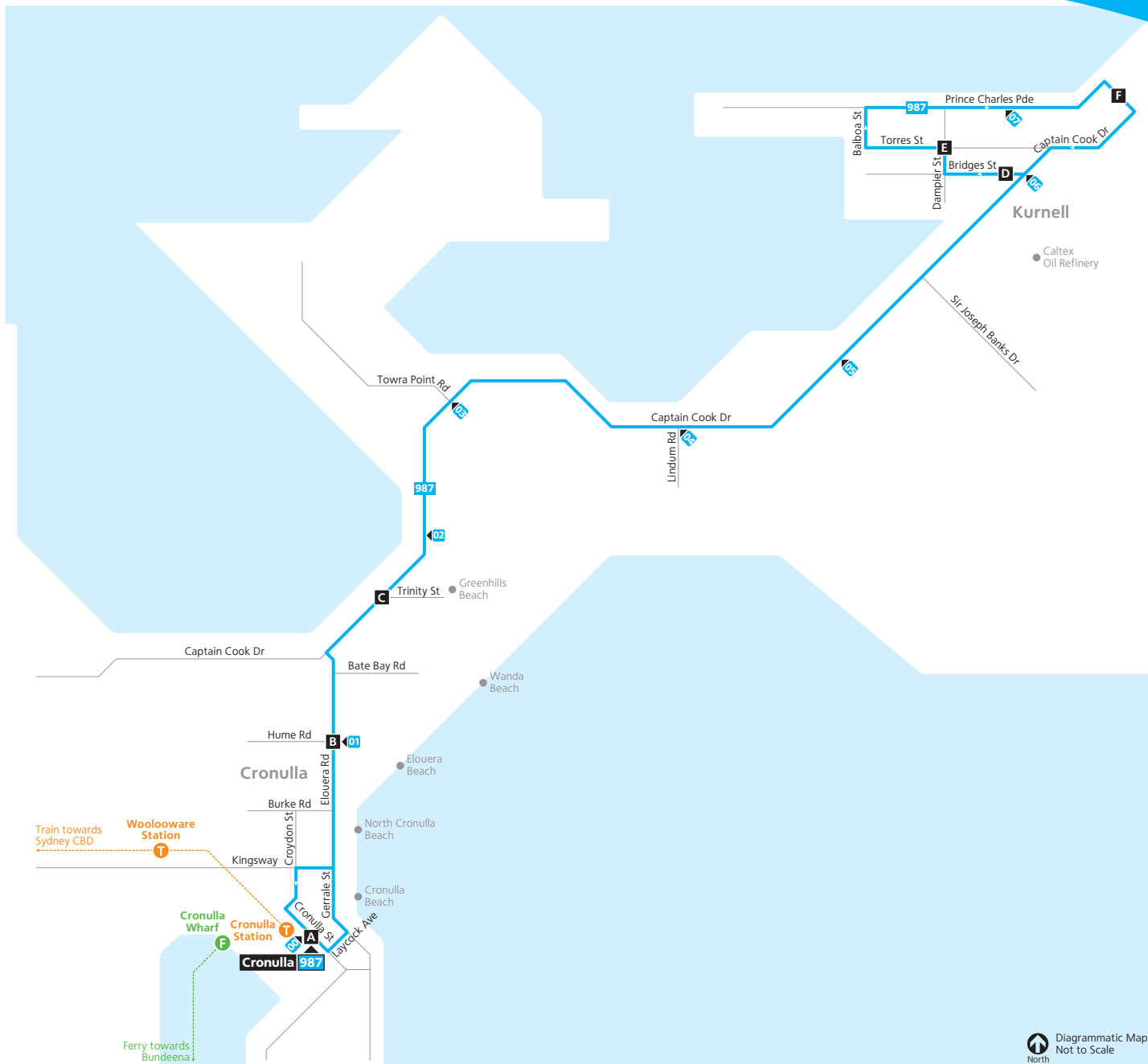
Section Point Number







Location:


- 00 Cronulla Station**
- 01 Hume Road & Elouera Road
- 02 Sewerage Treatment Works**
- 03 Towra Point Road
- 04 Lindum Road
- 05 Boat Harbour 4WD Park**
- 06 Solander Street & Captain Cook Drive
- 07 Kurnell Loop**

## Timing Points

- A Cronulla Station**
- B North Cronulla Hume Road**
- C Greenhills Beach** Trinity Street & Captain Cook Drive
- D Bridges Street & Captain Cook Drive**
- E Kurnell School** Dampier Street
- F Cape Solander Drive & Captain Cook Drive**



- Legend**
-  Bus route
  -  Bus route number
  -  Timing point
  -  Section point
  -  Train line/station
  -  Ferry route/wharf

 Diagrammatic Map  
Not to Scale